



Fort Ord Regional Trail and Greenway

Bicycle & Pedestrian Advisory Committee | November 6, 2019

Overview

1. Project Background
2. Project Overview
3. Planning Process
4. Project Schedule
5. How to submit comments



Project Background

Fort Ord Rec Trail and Greenway

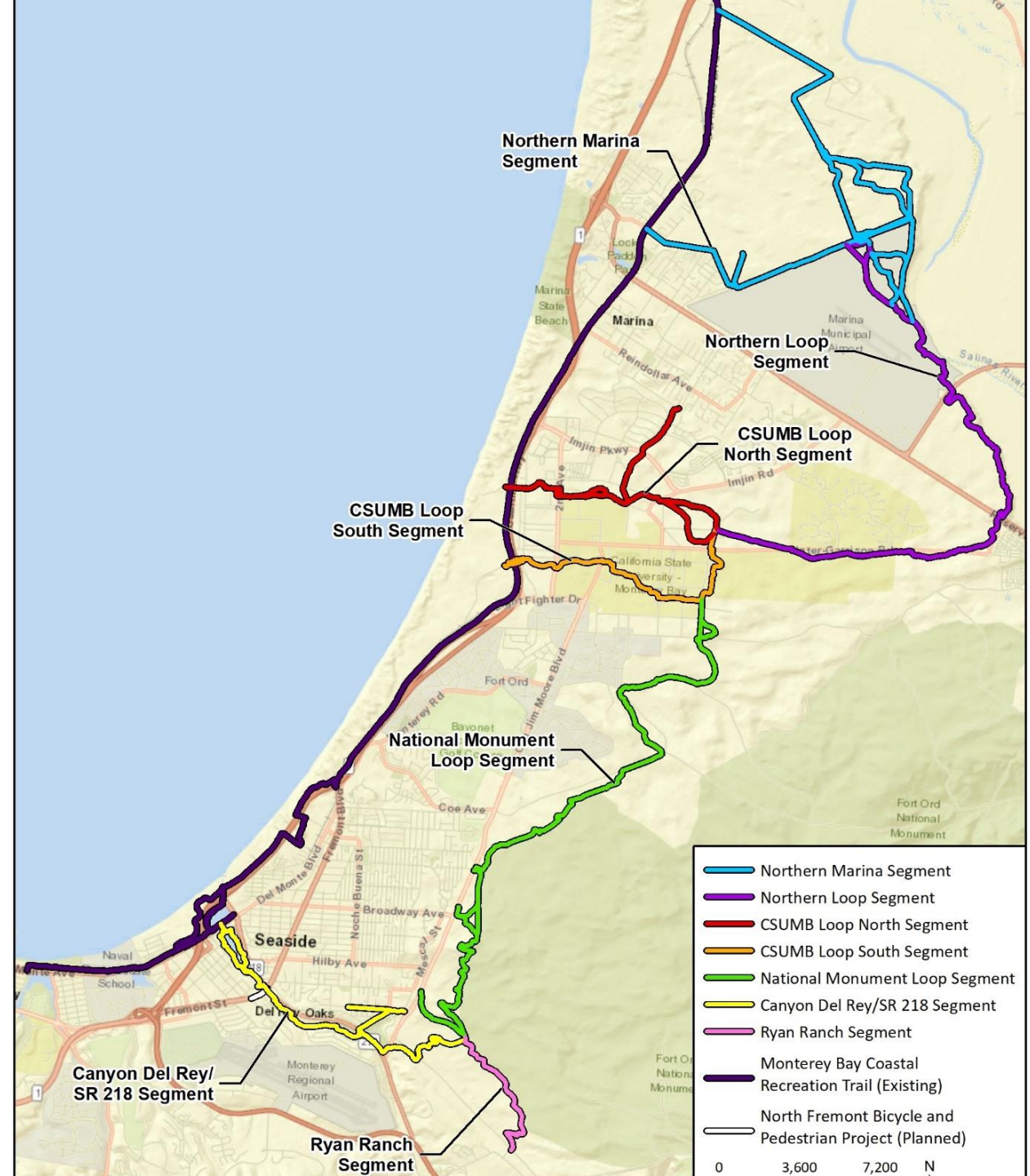


	Northern Marina Segment
	Northern Loop Segment
	CSUMB Loop North Segment
	CSUMB Loop South Segment
	National Monument Loop Segment
	Canyon Del Rey/SR 218 Segment
	Ryan Ranch Segment
	Monterey Bay Coastal Recreation Trail (Existing)
	North Fremont Bicycle and Pedestrian Project (Planned)

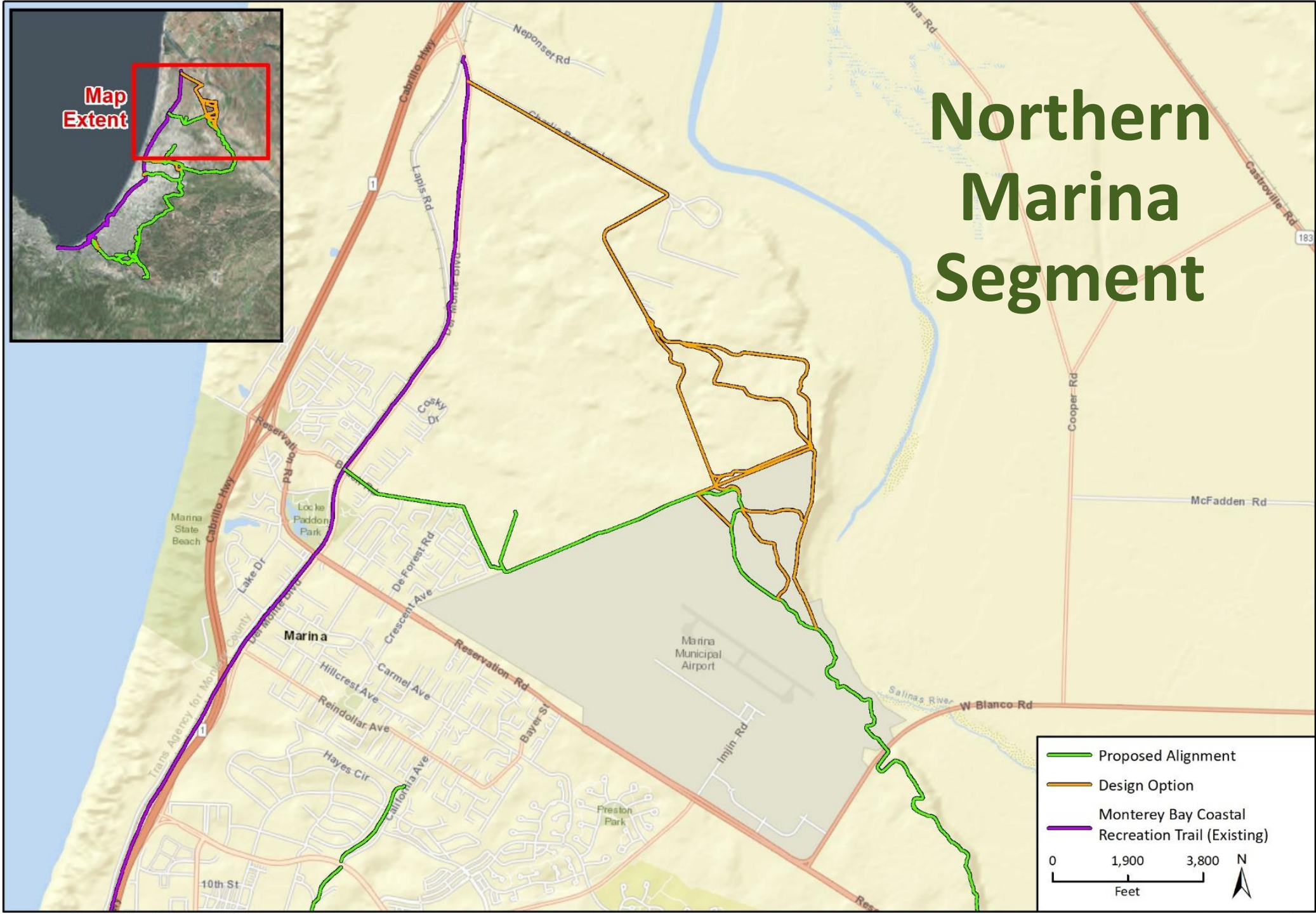
0 3,600 7,200 N

Project Overview

28-mile regional trail



Northern Marina Segment



- Proposed Alignment
- Design Option
- Monterey Bay Coastal Recreation Trail (Existing)

0 1,900 3,800 Feet

N

A legend in the bottom-right corner identifies the line styles for the proposed alignment, design option, and existing trail. Below the legend is a scale bar showing 0, 1,900, and 3,800 feet, and a north arrow.

CSUMB Segment

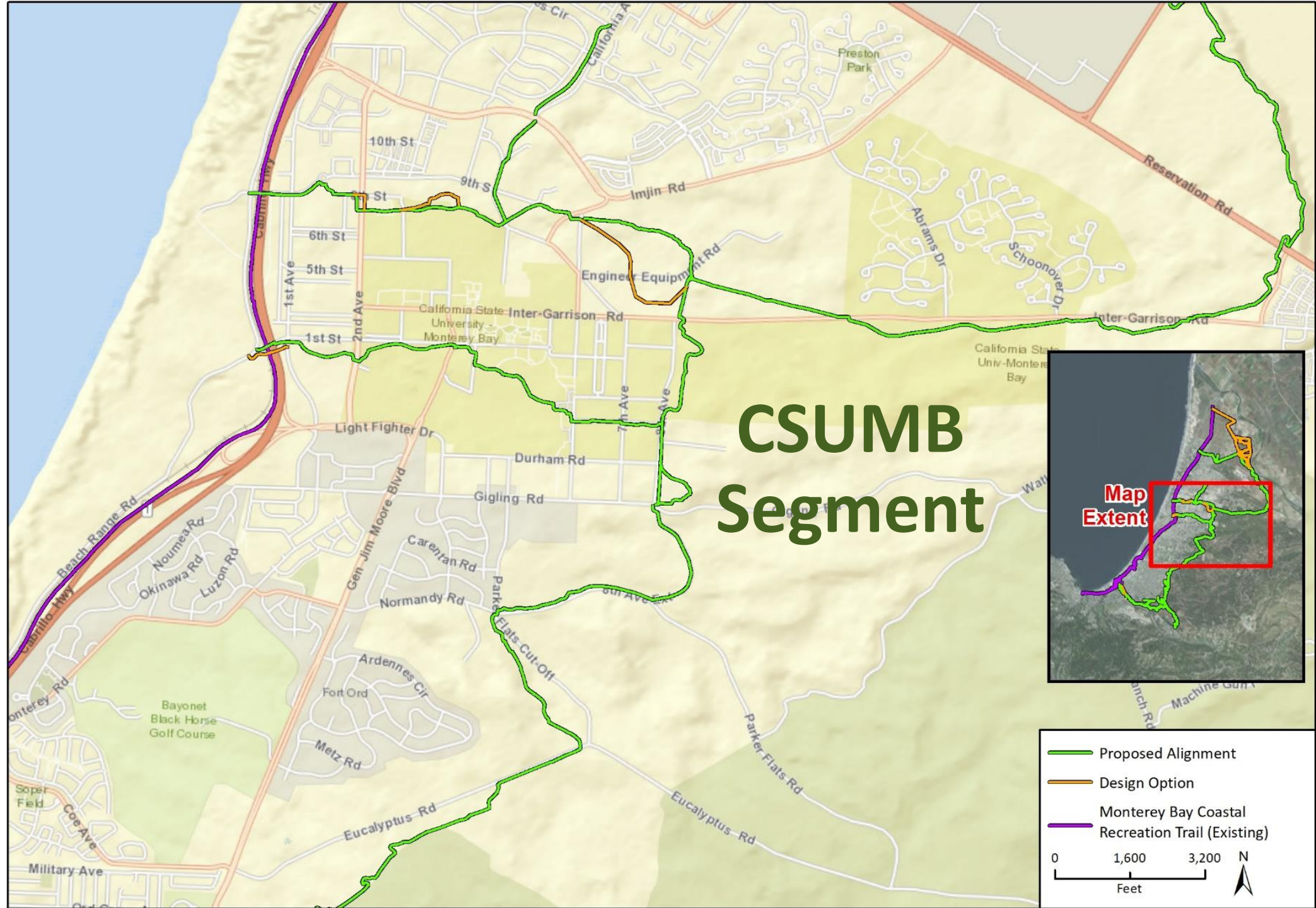


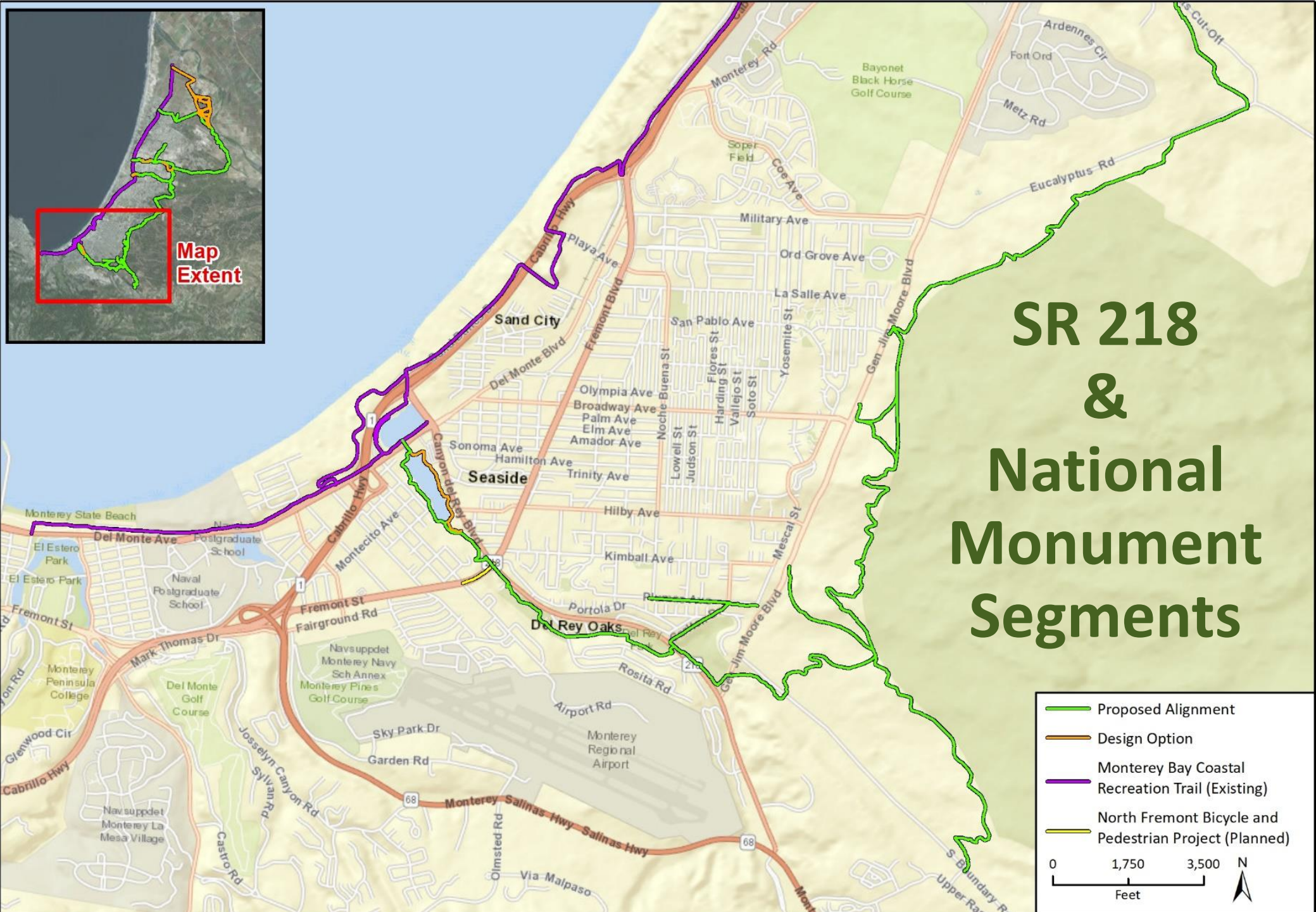
Legend:

- Proposed Alignment
- Design Option
- Monterey Bay Coastal Recreation Trail (Existing)

Scale: 0, 1,600, 3,200 Feet

North Arrow



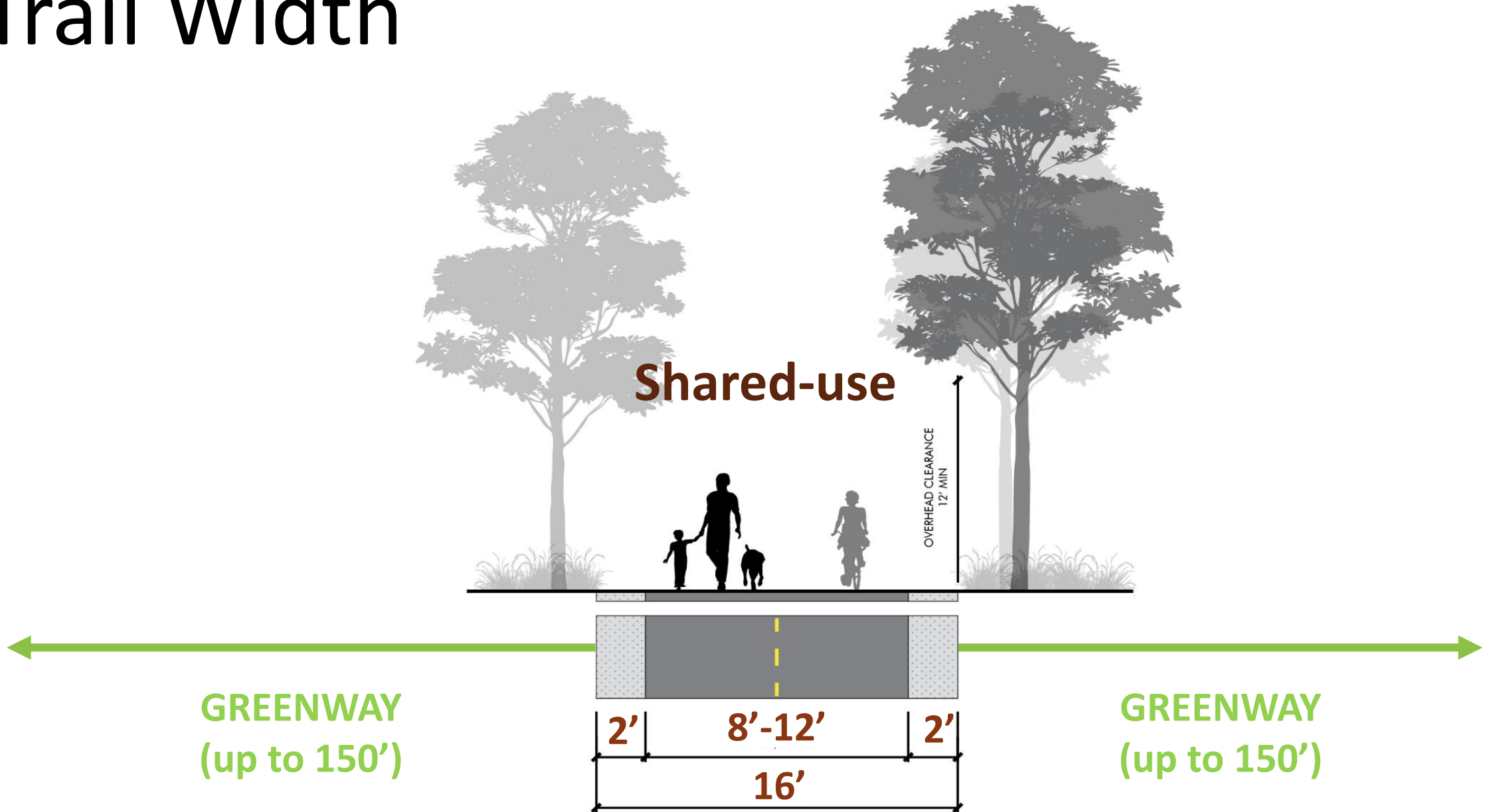


SR 218 & National Monument Segments

- Proposed Alignment
- Design Option
- Monterey Bay Coastal Recreation Trail (Existing)
- North Fremont Bicycle and Pedestrian Project (Planned)

0 1,750 3,500 N
 Feet

Trail Width



A person wearing a blue helmet, a dark jacket, and a large grey backpack is riding a red mountain bike on a paved path. A young child wearing a purple helmet and a pink long-sleeved shirt is riding a smaller pink bicycle on the same path. The background is a vast, green, grassy field under a clear sky. The text "Planning Process" is overlaid in white in the center of the image.

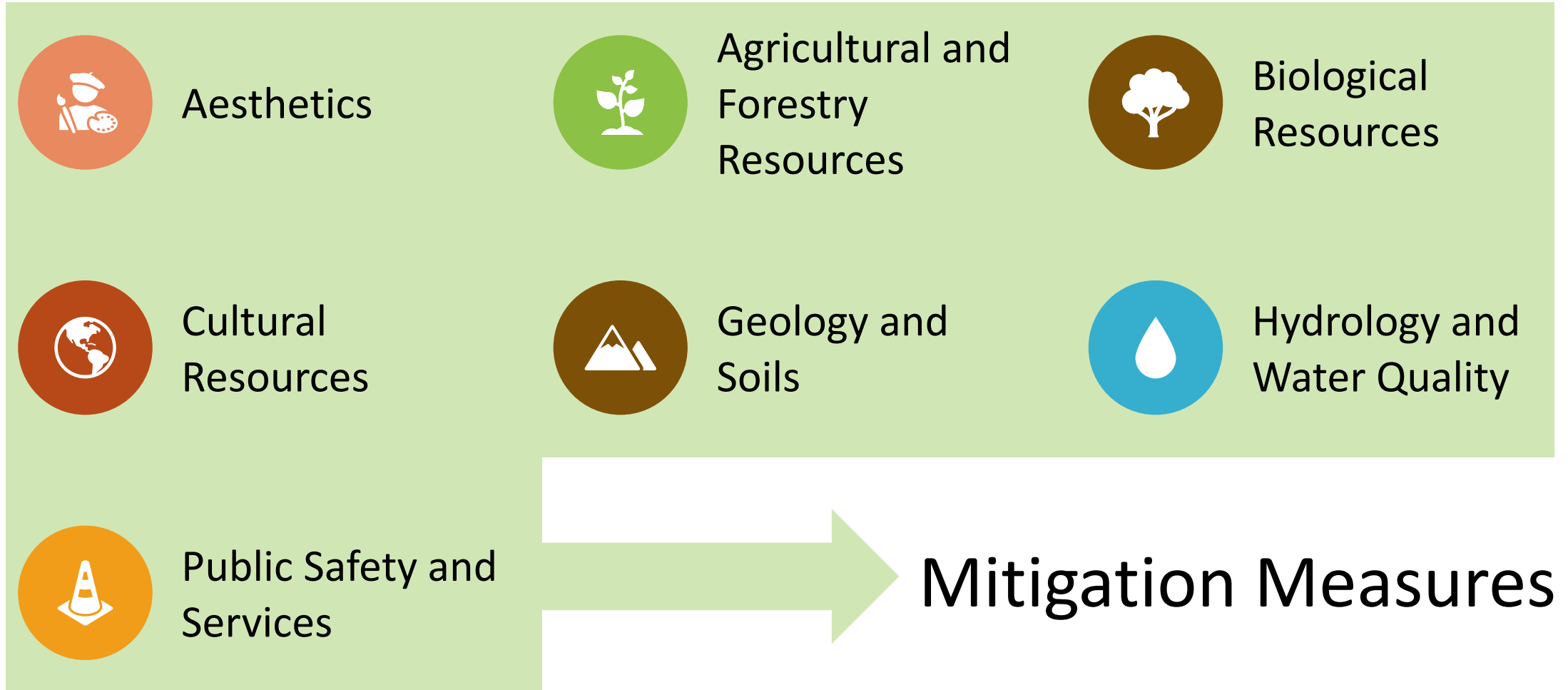
Planning Process

Environmental Impact Report

- 1970 California Environmental Quality Act
- Beginning of planning process
- Provide the public with:
 - Information on the project
 - Potential environmental impacts
 - Opportunity to comment



Draft Environmental Impact Report



Alternatives

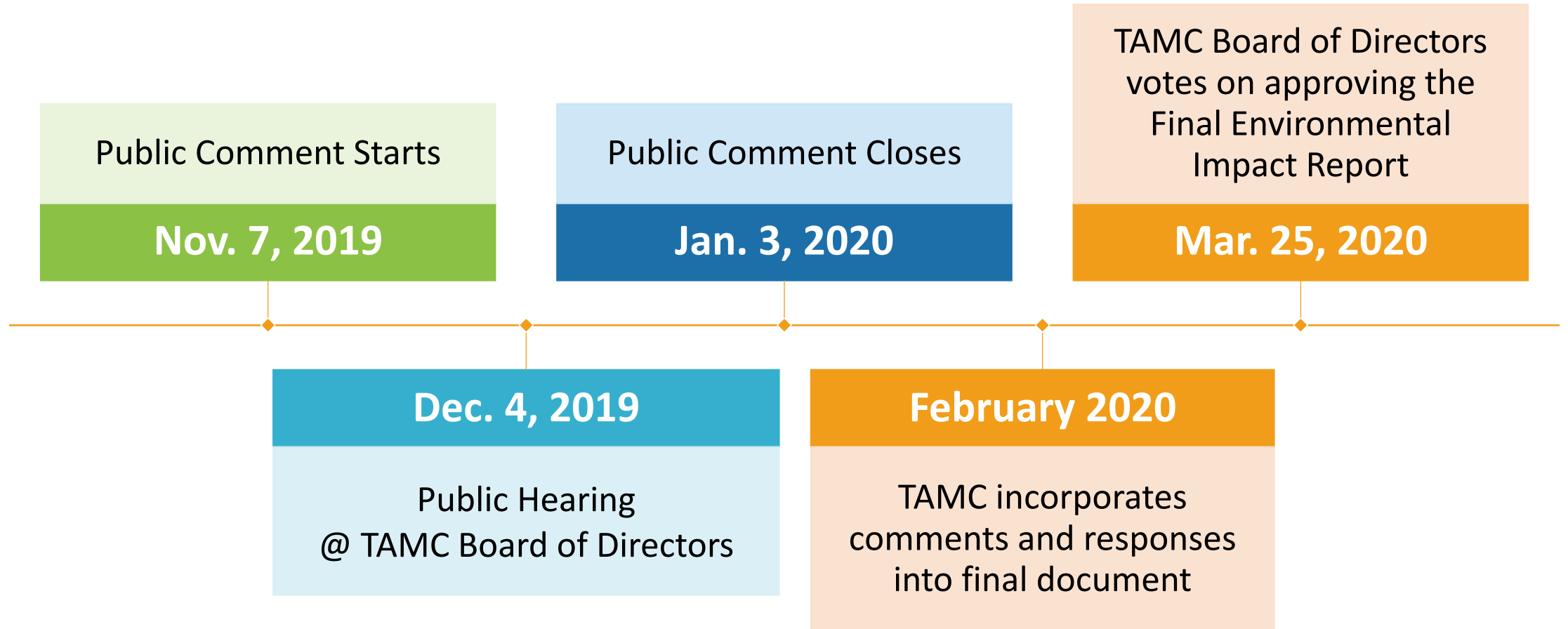
Nothing happens

OR

Decrease
environmental impact



Schedule: Environmental Review



How do I submit comments?

Submit comments in writing to

Transportation Agency for Monterey County

55-B Plaza Circle

Salinas, California 93901

Attn: Rich Deal, PE, TE, PTOE

831-775-0903

between **November 7, 2019** and **January 3, 2020**



How do I submit comments?

Share comments at public meetings:

- ***December 4, 2019 @ TAMC Board (9 am)***
- ***December 12, 2019 @ Seaside Oldemeyer Center, Blackhorse Room
(2pm-4pm)***
- ***December 12, 2019 @ Marina Public Library (6pm-8pm)***



Questions?

Next Steps

Final EIR

Engineering design

Right of way and utilities

Construction

Continue seeking funding

FORTAG Agreements



Maintenance



Operations



Enforcement



Design and Construction
(TAMC)